HARTA ZONALE E KOMUNËS SË VITISË 2026 - 2034

MUNICIPAL ZONING MAP OF VITI 2026 - 2034

RRJETIN E KANALIZIMIT

SEWERAGE NETWORK

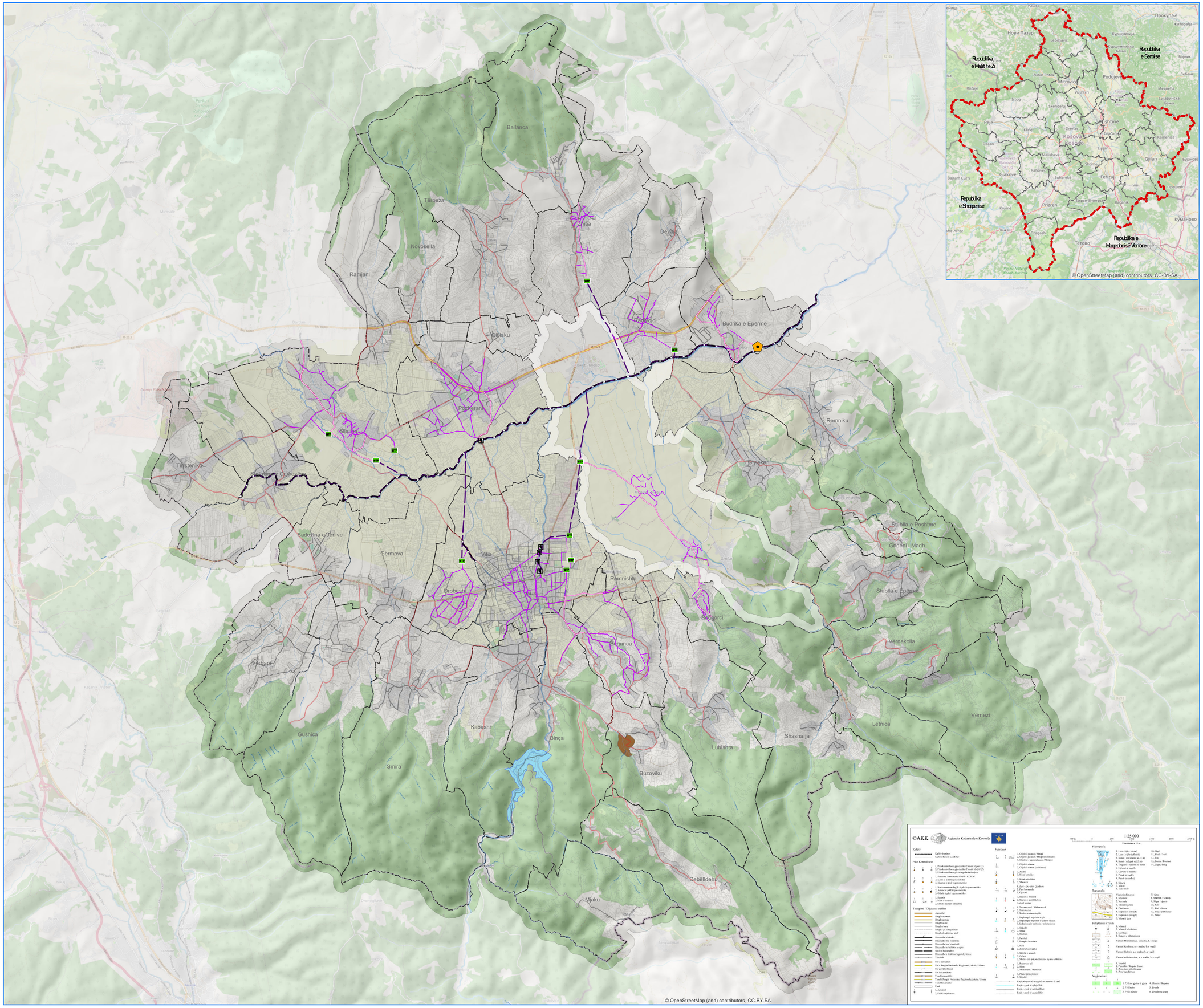

Legjenda

Objektet per trajtim te ujrave te zeza

- Pika shkarkimi ekzistuese
- Gropa septike plan
- Impiant plan

Rjeta e kanalizimit

- Ekzistuese
- Lidhja e rrjetit me kolektorin Plan
- Rrjeti kryesor i fshtrave
- Kolektori kryesor komunal Plan
- Zona e mbrojtur e manastirit Buzovik
- Penda
- Kufiri ndërtimor aktual
- Parcelat kadastrale
- Kufiri Urban
- Zonat kadastrale
- Kufiri i komunes

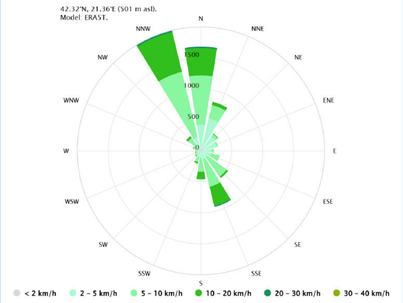

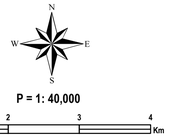

Menaxheri i projektit:

Project manager: _____

Nënshkrimi:

Signature: _____

Data:

Date: ____ / ____ / _____

Autori i hartës:

Map author:

KOMUNA E VITISË & INSI